

035266

FEDERAL EMERGENCY MANAGEMENT AGENCY
NATIONAL FLOOD INSURANCE PROGRAM

O.M.B. No. 3067-0077
Expires July 31, 2002

ELEVATION CERTIFICATE

Important: Read the instructions on pages 1 - 7.

SECTION A - PROPERTY OWNER INFORMATION			For Insurance Company Use
BUILDING OWNER'S NAME ANTHONY G. SPINA		Policy Number	
BUILDING STREET ADDRESS (including Apt., Unit, Suite, and/or Bldg. No.) CR P O ROUTE AND BOX NO 459 BARCELONA COURT		Company NAIC Number	
CITY MARCO ISLAND	STATE FL	ZIP CODE 34145	
PROPERTY DESCRIPTION (Lot and Block Numbers, Tax Parcel Number, Legal Description, etc.) LOT 6, BLOCK 298, MARCO BEACH UNIT EIGHT			
BUILDING USE (e.g., Residential, Non-residential, Addition, Accessory, etc.) Use Comments section if necessary. RESIDENTIAL ADDITION			
LATITUDE/LONGITUDE (OPTIONAL) (###-##-#### or #####)		HORIZONTAL DATUM: <input type="checkbox"/> NAD 1927 <input type="checkbox"/> NAD 1983	
SOURCE: <input type="checkbox"/> GPS (Type) _____ <input type="checkbox"/> USGS Quad Map <input type="checkbox"/> Other _____			

SECTION B - FLOOD INSURANCE RATE MAP (FIRM) INFORMATION

B1. NFIP COMMUNITY NAME & COMMUNITY NUMBER 120067		E2. COUNTY NAME COLLIER		E3. STATE FL	
B4. MAP AND PANEL NUMBER 120426/0812	B5. SUFFIX E	E6. FIRM INDEX DATE 7-20-98	E7. FIRM PANEL EFFECTIVE/REVISED DATE 8-2-92	E8. FLOOD ZONE(S) AE	E9. BASE FLOOD ELEVATION(S) (Zone AE, use depth of flooding) 10

B10. Indicate the source of the Base Flood Elevation (BFE) data or base flood depth entered in B9.
 FIS Profile FIRM Community Determined Other (Describe): _____

B11. Indicate the elevation datum used for the BFE in B9: NGVD 1929 NAVD 1988 Other (Describe): _____

B12. Is the building located in a Coastal Barrier Resources System (CBRS) area or Otherwise Protected Area (OPA)? Yes No Designation Date _____

SECTION C - BUILDING ELEVATION INFORMATION (SURVEY REQUIRED)

C1. Building elevations are based on: Construction Drawings* Building Under Construction* Finished Construction
 *A new Elevation Certificate will be required when construction of the building is complete.


C2. Building Diagram Number 1 (Select the building diagram most similar to the building for which this certificate is being completed - see pages 6 and 7. If no diagram accurately represents the building, provide a sketch or photograph.)

C3. Elevations - Zones A1-A30, AE, AH, A (with BFE), VE, V1-V30, V (with BFE), AR, AR/A, AR/AE, AR/A1-A30, AR/AH, AR/AO
 Complete items C3a-i below according to the building diagram specified in Item C2. State the datum used. If the datum is different from the datum used for the BFE in Section B, convert the datum to that used for the BFE. Show field measurements and datum conversion calculation. Use the space provided or the Comments area of Section D or Section G, as appropriate, to document the datum conversion.
 Datum _____ Conversion/Comments _____

Elevation reference mark used _____ Does the elevation reference mark used appear on the FIRM? Yes No


- o a) Top of bottom floor (including basement or enclosure) 10.9 ft (m)
- o b) Top of next higher floor N/A. ft (m)
- o c) Bottom of lowest horizontal structural member (V zones only) N/A. ft (m)
- o d) Attached garage (top of slab) 8.9 ft (m)
- o e) Lowest elevation of machinery and/or equipment servicing the building 10.9 ft (m)
- o f) Lowest adjacent grade (LAG) 8.5 ft (m)
- o g) Highest adjacent grade (HAG) 9.2 ft (m)
- o h) No. of permanent openings (flood vents) within 1 ft. above adjacent grade 4
- o i) Total area of all permanent openings (flood vents) in C3h 180 sq. in. (sq. cm)

License Number, Embossed Seal, Signature, and Date


 9-24-04
 FL. CERT NO. 4520

SECTION D - SURVEYOR, ENGINEER, OR ARCHITECT CERTIFICATION

This certification is to be signed and sealed by a land surveyor, engineer, or architect authorized by law to certify elevation information.
 I certify that the information in Sections A, B, and C on this certificate represents my best efforts to interpret the data available.
 I understand that any false statement may be punishable by fine or imprisonment under 18 U.S. Code, Section 1001.

CERTIFIER'S NAME David B. Bruns		LICENSE NUMBER 4520	
TITLE Surveyor		COMPANY NAME Bruns & Bruns, Inc.	
ADDRESS 1072 6th Avenue N.	CITY Naples	STATE FL	ZIP CODE 34102
SIGNATURE 	DATE 9-24-04	TELEPHONE 941-261-5965	

IMPORTANT: In these spaces, copy the corresponding information from Section A.			Fire Insurance Company Use
BUILDING STREET ADDRESS (including Apt., Unit, Suite, and/or Bldg. No.) OR P.O. ROUTE AND BOX NO.			Policy Number
CITY	STATE	ZIP CODE	Company NAIC Number

SECTION D - SURVEYOR, ENGINEER, OR ARCHITECT CERTIFICATION (CONTINUED)

Copy both sides of this Elevation Certificate for (1) community official, (2) insurance agent/company, and (3) building owner.

COMMENTS

Check here if attachments

SECTION E - BUILDING ELEVATION INFORMATION (SURVEY NOT REQUIRED) FOR ZONE AO AND ZONE A (WITHOUT BFE)

For Zone AO and Zone A (without BFE), complete Items E1 through E4. If the Elevation Certificate is intended for use as supporting information for a LOMA or LOMR-F, Section C must be completed.

E1. Building Diagram Number __ (Select the building diagram most similar to the building for which this certificate is being completed – see pages 6 and 7. If no diagram accurately represents the building, provide a sketch or photograph.)

E2. The top of the bottom floor (including basement or enclosure) of the building is __ ft.(m) __ in.(cm) above or below (check one) the highest adjacent grade.

E3. For Building Diagrams 6-8 with openings (see page 7), the next higher floor or elevated floor (elevation b) of the building is __ ft.(m) __ in.(cm) above the highest adjacent grade.

E4. For Zone AO only: If no flood depth number is available, is the top of the bottom floor elevated in accordance with the community's floodplain management ordinance?
 Yes No Unknown. The local official must certify this information in Section G.

SECTION F - PROPERTY OWNER (OR OWNER'S REPRESENTATIVE) CERTIFICATION

The property owner or owner's authorized representative who completes Sections A, B, and E for Zone A (without a FEMA-issued or community-issued BFE) or Zone AO must sign here.

PROPERTY OWNER'S OR OWNER'S AUTHORIZED REPRESENTATIVE'S NAME _____

ADDRESS _____ CITY _____ STATE _____ ZIP CODE _____

SIGNATURE _____ DATE _____ TELEPHONE _____

COMMENTS _____

Check here if attachments

SECTION G - COMMUNITY INFORMATION (OPTIONAL)

The local official who is authorized by law or ordinance to administer the community's floodplain management ordinance can complete Sections A, B, C (or E), and G of this Elevation Certificate. Complete the applicable item(s) and sign below.

- G1. The information in Section C was taken from other documentation that has been signed and embossed by a licensed surveyor, engineer, or architect who is authorized by state or local law to certify elevation information. (Indicate the source and date of the elevation data in the Comments area below.)
- G2. A community official completed Section E for a building located in Zone A (without a FEMA-issued or community-issued BFE) or Zone AO.
- G3. The following information (Items G4-G9) is provided for community floodplain management purposes.

G4 PERMIT NUMBER _____	G5 DATE PERMIT ISSUED _____	G6 DATE CERTIFICATE OF COMPLIANCE/OCCUPANCY ISSUED _____
------------------------	-----------------------------	--


G7. This permit has been issued for: New Construction Substantial Improvement

G8. Elevation of as-built lowest floor (including basement) of the building is: _____ ft.(m) Datum: _____

G9. BFE or (in Zone AO) depth of flooding at the building site is: _____ ft.(m) Datum: _____

LOCAL OFFICIAL'S NAME _____ TITLE _____

COMMUNITY NAME _____ TELEPHONE _____

SIGNATURE  DATE 9-24-4

COMMENTS _____

Check here if attachments