

FEDERAL EMERGENCY MANAGEMENT AGENCY
NATIONAL FLOOD INSURANCE PROGRAM

O.M.B. No. 3067-0077
Expires December 31, 2005

#031911

ELEVATION CERTIFICATE

Important: Read the instructions on page 1 - 7.

entry
ADD'l
garage

SECTION A - PROPERTY INFORMATION

| | | |
|---|---|--|
| BUILDING OWNER'S NAME Baril Construction, Inc. | | For Insurance Company Use: Policy Number |
| BUILDING STREET ADDRESS (Including Apt., Unit, Suite and/or Bldg. Number) OR P.O. ROUTE AND BOX NO. 1795 Piedmont Court | | Company NAIC Number |
| CITY Marco Island | STATE FL | ZIP CODE 34145 |
| PROPERTY DESCRIPTION (Lot and Block Numbers, Tax Parcel Number, Legal Description, etc.) Lot 1 and a Portion of Lot 2 Block 41 Plat of "Marco Beach Unit Two" Plat Book 6; Pages 25-31 | | |
| BUILDING USE (e.g. Residential, Non-residential, Addition, Accessory, etc. Use Comments section if necessary.) Residential | | |
| LATITUDE/LONGITUDE (OPTIONAL) (##° - ##' - ##.###" or ##.###°) | HORIZONTAL DATUM <input type="checkbox"/> NAD 1927 <input type="checkbox"/> NAD 1983 | SOURCE: <input type="checkbox"/> GPS (Type): <input type="checkbox"/> USGS Quad Map <input type="checkbox"/> Other: |

SECTION B - FLOOD INSURANCE RATE MAP (FIRM) INFORMATION

| | | | | | |
|---|-----------------|--------------------------------------|--|-------------------------|--|
| B1. NFIP COMMUNITY NAME & COMMUNITY NUMBER City of Marco Island 120426 | | B2. COUNTY NAME Collier | | B3. STATE Florida | |
| B4. MAP AND PANEL NUMBER 12021C0804G | B5. SUFFIX G | B6. FIRM INDEX DATE (Not Printed) | B7. FIRM PANEL EFFECTIVE/REVISED September 25, 2002 | B8. FLOOD ZONE(S) AE | B9. BASE FLOOD ELEVATION(S) (In AO Zones, use depth of flooding) (EL 8 NAVD 88) (EL 9.3 NGVD 29) |

B10. Indicate the source of the Base Flood Elevation (BFE) data or base flood depth entered in B9.
 FIS Profile FIRM Community Determined Other (Describe):

B11. Indicate the elevation datum used for the BFE in B9: NGVD 1929 NAVD 1988 Other (Describe):

B12. Is the building located in a Coastal Barrier Resources System (CBRS) area or Otherwise Protected Area (OPA)? Yes No
Designation Date:

SECTION C - BUILDING ELEVATION INFORMATION

C1. Building elevations are based on: Construction Drawings* Building Under Construction* Finished Construction
*A new Elevation Certificate will be required when construction of the building is complete.


C2. Building Diagram Number 1 (Select the building diagram most similar to the building for which this certificate is being completed - see pages 6 and 7. If no diagram accurately represents the building, provide a sketch or photograph.)

C3. Elevations - Zones A1-A30, AE, AH, A (with BFE), VE, V1-V30, V (with BFE), AR, AR/A, AR/AE, AR/A1-A30, AR/AH, AR/AO
Complete Items C3a-l below according to the building diagram specified in Item C2. State the datum used. If the datum is different from the datum used for the BFE in Section B, convert the datum to that used for the BFE. Show field measurements and datum conversion calculation. Use the space provided or the Comments area of Section D or Section G, as appropriate to document the datum conversion.
Datum NGVD 1929 Conversion/Comments

Elevation reference mark used 6.13' Does the elevation reference mark used appear on the FIRM? Yes No

| | |
|--|-----------------------------|
| <input checked="" type="checkbox"/> a) Top of bottom floor (including basement or enclosure) | <u>0</u> . <u>1</u> ft. (m) |
| <input type="checkbox"/> b) Top of next higher floor | <u>N/A</u> . ft. (m) |
| <input type="checkbox"/> c) Bottom of lowest horizontal structural member (V zones only) | <u>N/A</u> . ft. (m) |
| <input checked="" type="checkbox"/> d) Attached garage (top of slab) | <u>9</u> . <u>5</u> ft. (m) |
| <input checked="" type="checkbox"/> e) Lowest elevation of machinery and/or equipment servicing the building | <u>8</u> . <u>7</u> ft. (m) |
| <input checked="" type="checkbox"/> f) Lowest adjacent grade (LAG) | <u>8</u> . <u>7</u> ft. (m) |
| <input checked="" type="checkbox"/> g) Highest adjacent grade (HAG) | <u>9</u> . <u>3</u> ft. (m) |
| <input checked="" type="checkbox"/> h) No. of permanent openings (flood vents) within 1 ft. above adjacent grade | <u>0</u> |
| <input checked="" type="checkbox"/> i) Total area of all permanent openings (flood vents) in C3h | <u>0</u> sq. in. (sq. cm) |

License Number, Embossed Seal, Signature, and Date



T. ALAN NEAL
P.S.M. #4656

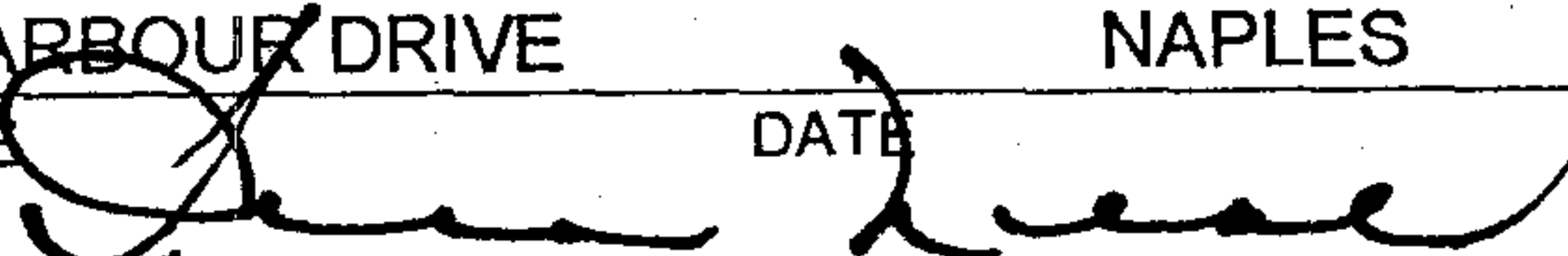
SECTION D - SURVEYOR, ENGINEER, OR ARCHITECT CERTIFICATION

This certification is to be signed and sealed by a land surveyor, engineer, or architect authorized by law to certify elevation information. I certify that the information in Section A, B, and C on this certificate represents my best efforts to interpret the data available. I understand that any false statement may be punishable by fine or imprisonment under 18 U.S. Code, Section 1001.

CERTIFIER'S NAME: T. ALAN NEAL LICENSE NUMBER: P.S.M. #4656

TITLE: VICE PRESIDENT COMPANY NAME: AMERICAN ENGINEERING CONSULTANTS, Inc.

ADDRESS: 790 HARBOUR DRIVE CITY: NAPLES STATE: FLORIDA ZIP CODE: 34103

SIGNATURE:  DATE: 03/23/04 TELEPHONE: (239) 649-1551

| | | | |
|--|------------------|-------------------|----------------------------|
| IMPORTANT: In these spaces, copy the corresponding information from Section A. | | | For Insurance Company Use: |
| BUILDING STREET ADDRESS (Including Apt., Unit, Suite and/or Bldg. Number) OR P.O. ROUTE AND BOX NO. 1795 Piedmont Court | | | Policy Number |
| CITY Marco Island | STATE Florida | ZIP CODE 34145 | Company NAIC Number |

SECTION D – SURVEYOR, ENGINEER, OR ARCHITECT CERTIFICATION (CONTINUED)

Copy both sides of this Elevation Certificate (1) community official, (2) insurance agent/company, and (3) building owner.

COMMENTS

SECTION E- BUILDING ELEVATION INFORMATION (SURVEY NOT REQUIRED) FOR ZONE AO and ZONE A (WITHOUT BFE)

For Zone AO and Zone A (without BFE), complete Items E1 through E4. *If the Elevation Certificate is intended for use as supporting information for a LOMA of LOMR-F, Section C must be completed.*

- E1. Building Diagram Number ___ (Select the building diagram most similar to the building for which this certificate is being completed – see pages 6 and 7. If no diagram accurately represents the building, provide a sketch or photograph.)
- E2. The top of the bottom floor (including basement or enclosure) of the building is ___ ft. (m) ___ in. (cm) above or below (check one) the highest adjacent grade. (Use natural grade, if available).
- E3. For Building Diagrams 6-8 with openings (see page 7), the next higher floor or elevated floor (elevation b) of the building is . . . ft.(m) in.(cm) above the highest adjacent grade. Complete items C3.h and C3.i on front of form.
- E4. The top of the platform of machinery and/or equipment servicing the building is . . . ft.(m) in.(cm) above or below (check one) the highest adjacent grade. (Use natural grade, if available).
- E5. For Zone AO only: If no flood depth number is available, is the top of the bottom floor elevated in accordance with the community's floodplain management ordinance? Yes No Unknown. The local official must certify this information in Section G.

SECTION F – PROPERTY OWNER (OR OWNER'S REPRESENTATIVE) CERTIFICATION

The property owner or owner's authorized representative who completes Sections A, B, and E for Zone A (without a FEMA-issued or community-issued BFE) or Zone AO must sign here.

| | | | |
|--|------|-----------|----------|
| PROPERTY OWNER'S OR OWNER'S AUTHORIZED REPRESENTATIVE'S NAME | | | |
| ADDRESS | CITY | STATE | ZIP CODE |
| SIGNATURE | DATE | TELEPHONE | |
| COMMENTS | | | |

Check here if attachments

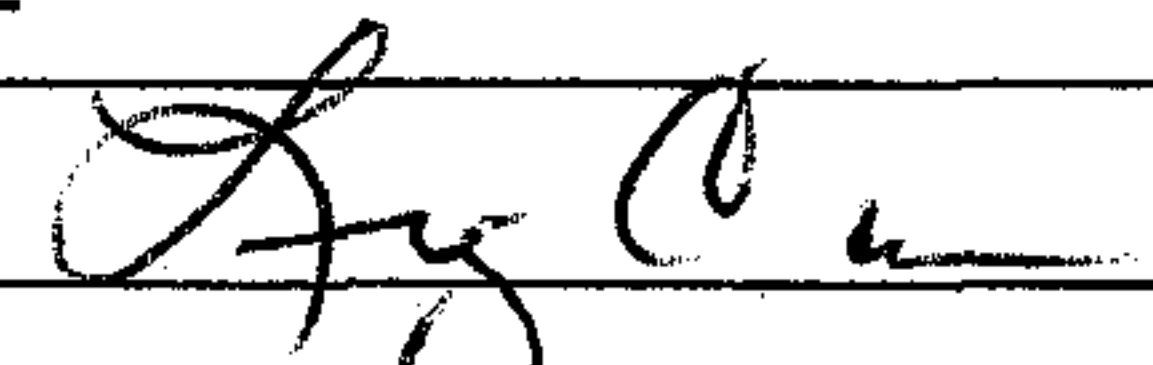
SECTION G – COMMUNITY INFORMATION (OPTIONAL)

The local official who is authorized by law or ordinance to administer the community's floodplain management ordinance can complete Sections A, B, C, (or E), and G of this Elevation Certificate. Complete the applicable item(s) and sign below.

- G1. The information in Section C was taken from other documentation that has been signed and embossed by a licensed surveyor, engineer, or architect who is authorized by state or local law to certify elevation information. (Indicate the source and date of the elevation data in the Comments area below.)
- G2. A community official completed Section E for a building located in Zone A (without a FEMA-issued or community issued BFE) or Zone AO.
- G3. The following information (Items G4-G9) is provided for community floodplain management purposes.

| | | |
|-------------------|------------------------|---|
| G4. PERMIT NUMBER | G5. DATE PERMIT ISSUED | G6. DATE CERTIFICATE OF COMPLIANCE/OCCUPANCY ISSUED |
|-------------------|------------------------|---|

- G7. This permit has been issued for: New Construction Substantial Improvement
- G8. Elevation of as-built lowest floor (including basement) of the building is: _____ . ____ ft. (m) Datum: _____
- G9. BFE or (in Zone AO) depth of flooding at the building site is: _____ . ____ ft. (m) Datum: _____

| | |
|---|-------------|
| LOCAL OFFICIAL'S NAME | TITLE |
| COMMUNITY NAME | TELEPHONE |
| SIGNATURE  | DATE 4-2-04 |
| COMMENTS: | |

Check here if attachments

FEDERAL EMERGENCY MANAGEMENT AGENCY
NATIONAL FLOOD INSURANCE PROGRAM

O.M.B. No. 3067-0077
Expires July 31, 2002

ELEVATION CERTIFICATE

Important: Read the instructions on pages 1 - 7.

| SECTION A - PROPERTY OWNER INFORMATION | | | For Insurance Company Use: |
|---|--|--|---------------------------------------|
| BUILDING OWNER'S NAME SLOCUM and CURTIS | | | Policy Number |
| BUILDING STREET ADDRESS (Including Apt., Unit, Suite, and/or Bldg. No.) OR P.O. ROUTE AND BOX NO. 1795 PEIDMONT COURT | | | Company NAIC Number |
| CITY MARCO ISLAND | STATE FL | ZIP CODE 34145 | |
| PROPERTY DESCRIPTION (Lot and Block Numbers, Tax Parcel Number, Legal Description, etc.) LOT 1 AND PORTIN OF LOT 2, BLOCK 41, MARCO BEACH UNIT 2 | | | |
| BUILDING USE (e.g., Residential, Non-residential, Addition, Accessory, etc. Use Comments section if necessary.) RESIDENTIAL | | | |
| LATITUDE/LONGITUDE (OPTIONAL) (##-##-### or #####) | HORIZONTAL DATUM: <input type="checkbox"/> NAD 1927 <input type="checkbox"/> NAD 1983 | SOURCE: <input type="checkbox"/> GPS (Type): _____ <input type="checkbox"/> USGS Quad Map | <input type="checkbox"/> Other: _____ |

SECTION B - FLOOD INSURANCE RATE MAP (FIRM) INFORMATION

| | | | | | |
|--|-----------------|--------------------------------|--|-------------------------|---|
| B1. NFIP COMMUNITY NAME & COMMUNITY NUMBER 120426 | | B2. COUNTY NAME COLLIER | | B3. STATE FLORIDA | |
| B4. MAP AND PANEL NUMBER 0804 | B5. SUFFIX D | B6. FIRM INDEX DATE 7-20-98 | B7. FIRM PANEL EFFECTIVE/REVISED DATE 7-20-98 | B8. FLOOD ZONE(S) AE | B9. BASE FLOOD ELEVATION(S) (Zone AO, use depth of flooding) 10 |

B10. Indicate the source of the Base Flood Elevation (BFE) data or base flood depth entered in B9.
 FIS Profile FIRM Community Determined Other (Describe): _____

B11. Indicate the elevation datum used for the BFE in B9: NGVD 1929 NAVD 1988 Other (Describe): _____

B12. Is the building located in a Coastal Barrier Resources System (CBRS) area or Otherwise Protected Area (OPA)? Yes No Designation Date _____

SECTION C - BUILDING ELEVATION INFORMATION (SURVEY REQUIRED)

C1. Building elevations are based on: Construction Drawings* Building Under Construction* Finished Construction
 *A new Elevation Certificate will be required when construction of the building is complete.

C2. Building Diagram Number 1 (Select the building diagram most similar to the building for which this certificate is being completed - see pages 6 and 7. If no diagram accurately represents the building, provide a sketch or photograph.)

C3. Elevations - Zones A1-A30, AE, AH, A (with BFE), VE, V1-V30, V (with BFE), AR, AR/A, AR/AE, AR/A1-A30, AR/AH, AR/AO
 Complete Items C3a-i below according to the building diagram specified in Item C2. State the datum used. If the datum is different from the datum used for the BFE in Section B, convert the datum to that used for the BFE. Show field measurements and datum conversion calculation. Use the space provided or the Comments area of Section D or Section G, as appropriate, to document the datum conversion.
 Datum _____ Conversion/Comments _____

Elevation reference mark used _____ Does the elevation reference mark used appear on the FIRM? Yes No

a) Top of bottom floor (including basement or enclosure) 10.0 ft.(m)

b) Top of next higher floor _____ ft.(m)

c) Bottom of lowest horizontal structural member (V zones only) _____ ft.(m)

d) Attached garage (top of slab) 9.4 ft.(m)

e) Lowest elevation of machinery and/or equipment servicing the building 8.8 ft.(m)


f) Lowest adjacent grade (LAG) 8.7 ft.(m)

g) Highest adjacent grade (HAG) _____ ft.(m)

h) No. of permanent openings (flood vents) within 1 ft. above adjacent grade 0

i) Total area of all permanent openings (flood vents) in C3h _____ sq. in. (sq. cm)

License Number, Embossed Seal, Signature, and Date



SECTION D - SURVEYOR, ENGINEER, OR ARCHITECT CERTIFICATION

This certification is to be signed and sealed by a land surveyor, engineer, or architect authorized by law to certify elevation information.
 I certify that the information in Sections A, B, and C on this certificate represents my best efforts to interpret the data available.
 I understand that any false statement may be punishable by fine or imprisonment under 18 U.S. Code, Section 1001.

CERTIFIER'S NAME S. W. Alexander LICENSE NUMBER 5802

TITLE Surveyor & Mapper COMPANY NAME Marco Island Land Surveying

ADDRESS 177 Santa Clara Drive #14 CITY Naples STATE FL ZIP CODE 34104

SIGNATURE [Signature] DATE 1-28-03 TELEPHONE _____

IMPORTANT: In these spaces, copy the corresponding information from Section A.

For Insurance Company Use:

BUILDING STREET ADDRESS (Including Apt., Unit, Suite, and/or Bldg. No.) OR P.O. ROUTE AND BOX NO.

Policy Number

1795 PIEDMONT COURT

CITY

STATE

ZIP CODE

Company NAIC Number

MARCO ISLAND

FL

34145

SECTION D - SURVEYOR, ENGINEER, OR ARCHITECT CERTIFICATION (CONTINUED)

Copy both sides of this Elevation Certificate for (1) community official, (2) insurance agent/company, and (3) building owner.

COMMENTS

Check here if attachments

SECTION E - BUILDING ELEVATION INFORMATION (SURVEY NOT REQUIRED) FOR ZONE AO AND ZONE A (WITHOUT BFE)

For Zone AO and Zone A (without BFE), complete Items E1 through E4. If the Elevation Certificate is intended for use as supporting information for a LOMA or LOMR-F, Section C must be completed.

E1. Building Diagram Number __ (Select the building diagram most similar to the building for which this certificate is being completed - see pages 6 and 7. If no diagram accurately represents the building, provide a sketch or photograph.)

E2. The top of the bottom floor (including basement or enclosure) of the building is __ ft.(m) __ in.(cm) above or below (check one) the highest adjacent grade.

E3. For Building Diagrams 6-8 with openings (see page 7), the next higher floor or elevated floor (elevation b) of the building is __ ft.(m) __ in.(cm) above the highest adjacent grade.

E4. For Zone AO only: If no flood depth number is available, is the top of the bottom floor elevated in accordance with the community's floodplain management ordinance?

Yes No Unknown. The local official must certify this information in Section G.

SECTION F - PROPERTY OWNER (OR OWNER'S REPRESENTATIVE) CERTIFICATION

The property owner or owner's authorized representative who completes Sections A, B, and E for Zone A (without a FEMA-issued or community-issued BFE) or Zone AO must sign here.

PROPERTY OWNER'S OR OWNER'S AUTHORIZED REPRESENTATIVE'S NAME

ADDRESS

CITY

STATE

ZIP CODE

SIGNATURE

DATE

TELEPHONE

COMMENTS

Check here if attachments

SECTION G - COMMUNITY INFORMATION (OPTIONAL)

The local official who is authorized by law or ordinance to administer the community's floodplain management ordinance can complete Sections A, B, C (or E), and G of this Elevation Certificate. Complete the applicable item(s) and sign below.

G1. The information in Section C was taken from other documentation that has been signed and embossed by a licensed surveyor, engineer, or architect who is authorized by state or local law to certify elevation information. (Indicate the source and date of the elevation data in the Comments area below.)

G2. A community official completed Section E for a building located in Zone A (without a FEMA-issued or community-issued BFE) or Zone AO.

G3. The following information (Items G4-G9) is provided for community floodplain management purposes.

G4. PERMIT NUMBER

G5. DATE PERMIT ISSUED

G6. DATE CERTIFICATE OF COMPLIANCE/OCCUPANCY ISSUED

G7. This permit has been issued for: New Construction Substantial Improvement

G8. Elevation of as-built lowest floor (including basement) of the building is:

___ ft.(m)

Datum: ___

G9. BFE or (in Zone AO) depth of flooding at the building site is:

___ ft.(m)

Datum: ___

LOCAL OFFICIAL'S NAME

TITLE

COMMUNITY NAME

TELEPHONE

SIGNATURE

DATE

COMMENTS

Check here if attachments