

010658

FEDERAL EMERGENCY MANAGEMENT AGENCY
NATIONAL FLOOD INSURANCE PROGRAM
ELEVATION CERTIFICATE

O.M.B. No. 3067-0077
Expires July 31, 2002

Important: Read the instructions on pages 1 - 7.

SECTION A - PROPERTY OWNER INFORMATION		For Insurance Company Use:
BUILDING OWNER'S NAME John Pike, Jr.		Policy Number
BUILDING STREET ADDRESS (Including Apt. Unit, Suite, and/or Bldg. No.) OR P.O. ROUTE AND BOX NO. 1955 Sheffield Avenue		Company NAIC Number
CITY Marco Island	STATE Florida	ZIP CODE 34145
PROPERTY DESCRIPTION (Lot and Block Numbers, Tax Parcel Number, Legal Description, etc.) Lot 3, Block 151, Marco Beach Unit 5		
BUILDING USE (e.g., Residential, Non-residential, Addition, Accessory, etc. Use a Comments area, if necessary.) residential		
LATITUDE/LONGITUDE (OPTIONAL) (##° - ##' - ###.###" or ##.#####")	HORIZONTAL DATUM: <input type="checkbox"/> NAD 1927 <input type="checkbox"/> NAD 1983	SOURCE: <input type="checkbox"/> GPS (Type): _____ <input type="checkbox"/> USGS Quad Map <input type="checkbox"/> Other: _____

SECTION B - FLOOD INSURANCE RATE MAP (FIRM) INFORMATION

B1. NFIP COMMUNITY NAME & COMMUNITY NUMBER City of Marco 120426	B2. COUNTY NAME Collier	B3. STATE Florida
B4. MAP AND PANEL NUMBER 120426 0812	B5. SUFFIX E	B6. FIRM INDEX DATE 7/20/98
B7. FIRM PANEL EFFECTIVE/REVISED DATE 7/20/98	B8. FLOOD ZONE(S) X	B9. BASE FLOOD ELEVATION(S) (Zone AO, use depth of flooding)

B10. Indicate the source of the Base Flood Elevation (BFE) data or base flood depth entered in B9.
 FIS Profile FIRM Community Determined Other (Describe): _____

B11. Indicate the elevation datum used for the BFE in B9: NGVD 1929 NAVD 1988 Other (Describe): _____

B12. Is the building located in a Coastal Barrier Resources System (CBRS) area or Otherwise Protected Area (OPA)? Yes No
 Designation Date: _____

SECTION C - BUILDING ELEVATION INFORMATION (SURVEY REQUIRED)

C1. Building elevations are based on: Construction Drawings* Building Under Construction* Finished Construction
 *A new Elevation Certificate will be required when construction of the building is complete.

C2. Building Diagram Number 1 (Select the building diagram most similar to the building for which this certificate is being completed - see pages 6 and 7. If no diagram accurately represents the building, provide a sketch or photograph.)


C3. Elevations - Zones A1-A30, AE, AH, A (with BFE), VE, V1-V30, V (with BFE), AR, AR/A, AR/AE, AR/A1-A30, AR/AH, AR/AO
 Complete Items C3.a-i below according to the building diagram specified in Item C2. State the datum used. If the datum is different from the datum used for the BFE in Section B, convert the datum to that used for the BFE. Show field measurements and datum conversion calculation. Use the space provided or the Comments area of Section D or Section G, as appropriate, to document the datum conversion.
 Datum _____ Conversion/Comments _____

Elevation reference mark used site B.M. Does the elevation reference mark used appear on the FIRM? Yes No

<input type="checkbox"/> a) Top of bottom floor (including basement or enclosure)	<u>23.6</u> ft.(ft)
<input type="checkbox"/> b) Top of next higher floor	<u>n/a</u> ft.(ft)
<input type="checkbox"/> c) Bottom of lowest horizontal structural member (V zones only)	<u>n/a</u> ft.(ft)
<input type="checkbox"/> d) Attached garage (top of slab)	<u>10.0</u> ft.(ft)
<input type="checkbox"/> e) Lowest elevation of machinery and/or equipment servicing the building (Describe in a Comments area.)	<u>Hot Water Heater 10.0</u> ft.(ft)
<input type="checkbox"/> f) Lowest adjacent (finished) grade (LAG)	<u>12.9</u> ft.(ft)
<input type="checkbox"/> g) Highest adjacent (finished) grade (HAG)	<u>20.4</u> ft.(ft)
<input type="checkbox"/> h) No. of permanent openings (flood vents) within 1 ft. above adjacent grade	<u>N/A</u>
<input type="checkbox"/> i) Total area of all permanent openings (flood vents) in C3.h	<u>sq. in. (sq. cm)</u>

License Number, Embossed Seal, Signature, and Date

PSM No. 2982
7/13/01
6/5/02




SECTION D - SURVEYOR, ENGINEER, OR ARCHITECT CERTIFICATION

This certification is to be signed and sealed by a land surveyor, engineer, or architect authorized by law to certify elevation information.
 I certify that the information in Sections A, B, and C on this certificate represents my best efforts to interpret the data available.
 I understand that any false statement may be punishable by fine or imprisonment under 18 U.S. Code, Section 1001.

CERTIFIER'S NAME Antonio Trigo LICENSE NUMBER 2982

TITLE Professional Surveyor & Mapper COMPANY NAME A. Trigo & Associates, Inc.

ADDRESS 2223 Trade Center Way CITY Naples STATE FL ZIP CODE 34109

SIGNATURE  DATE 6/5/02 TELEPHONE (941) 594-8448

IMPORTANT: In these spaces, copy the corresponding information from Section A.			For Insurance Company Use:	
BUILDING STREET ADDRESS (Including Apt., Unit, Suite, and/or Bldg. No.) OR P.O. ROUTE AND BOX NO. 1955 Sheffield Avenue			Policy Number	
CITY Marco Island	STATE Florida	ZIP CODE 34145	Company NAIC Number	

SECTION D - SURVEYOR, ENGINEER, OR ARCHITECT CERTIFICATION (CONTINUED)

Copy both sides of this Elevation Certificate for (1) community official, (2) insurance agent/company, and (3) building owner.

COMMENTS

Check here if attachments

SECTION E - BUILDING ELEVATION INFORMATION (SURVEY NOT REQUIRED) FOR ZONE AO AND ZONE A (WITHOUT BFE)

For Zone AO and Zone A (without BFE), complete Items E1. through E4. If the Elevation Certificate is intended for use as supporting information for a LOMA or LOMR-F, Section C must be completed.

- E1. Building Diagram Number _____ (Select the building diagram most similar to the building for which this certificate is being completed – see pages 6 and 7. If no diagram accurately represents the building, provide a sketch or photograph.)
- E2. The top of the bottom floor (including basement or enclosure) of the building is _____ ft.(m) _____ in.(cm) _____ above or _____ below (check one) the highest adjacent grade. (Use natural grade, if available.)
- E3. For Building Diagrams 6-8 with openings (see page 7), the next higher floor or elevated floor (elevation b) of the building is _____ ft.(m) _____ in.(cm) above the highest adjacent grade. Complete Items C3.h and C3.i on front of form.
- E4. For Zone AO only: If no flood depth number is available, is the top of the bottom floor elevated in accordance with the community's floodplain management ordinance? Yes No Unknown. The local official must certify this information in Section G.

SECTION F - PROPERTY OWNER (OR OWNER'S REPRESENTATIVE) CERTIFICATION

The property owner or owner's authorized representative who completes Sections A, B, C (Items C3.h and C3.i only), and E for Zone A (without a FEMA-issued or community-issued BFE) or Zone AO must sign here. *The statements in Sections A, B, C, and E are correct to the best of my knowledge.*

PROPERTY OWNER'S OR OWNER'S AUTHORIZED REPRESENTATIVE'S NAME _____

ADDRESS _____ CITY _____ STATE _____ ZIP CODE _____

SIGNATURE _____ DATE _____ TELEPHONE _____

COMMENTS

Check here if attachments

SECTION G - COMMUNITY INFORMATION (OPTIONAL)

The local official who is authorized by law or ordinance to administer the community's floodplain management ordinance can complete Sections A, B, C (or E), and G of this Elevation Certificate. Complete the applicable item(s) and sign below.

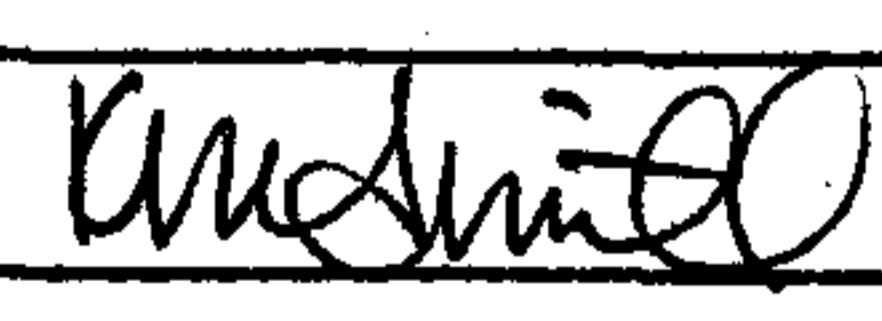
- G1. The information in Section C was taken from other documentation that has been signed and embossed by a licensed surveyor, engineer, or architect who is authorized by state or local law to certify elevation information. (Indicate the source and date of the elevation data in the Comments area below.)
- G2. A community official completed Section E for a building located in Zone A (without a FEMA-issued or community-issued BFE) or Zone AO.
- G3. The following information (Items G4-G9) is provided for community floodplain management purposes.

G4. PERMIT NUMBER	G5. DATE PERMIT ISSUED	G6. DATE CERTIFICATE OF COMPLIANCE/OCCUPANCY ISSUED
-------------------	------------------------	---

- G7. This permit has been issued for: New Construction Substantial Improvement
- G8. Elevation of as-built lowest floor (including basement) of the building is: _____ ft.(m) Datum: _____
- G9. BFE or (in Zone AO) depth of flooding at the building site is: _____ ft.(m) Datum: _____

LOCAL OFFICIAL'S NAME _____ TITLE _____

COMMUNITY NAME _____ TELEPHONE _____

SIGNATURE  DATE 6/7/02

COMMENTS

Check here if attachments