

Not an original

ELEVATION CERTIFICATE

Important: Follow the instructions on pages 1-9.

Copy all pages of this Elevation Certificate and all attachments for (1) community official, (2) insurance agent/company, and (3) building owner.

SECTION A - PROPERTY INFORMATION				FOR INSURANCE COMPANY USE	
A1. Building Owner's Name PUBLIX SUPER MARKETS, INC.				Policy Number:	
A2. Building Street Address (including Apt., Unit, Suite, and/or Bldg. No.) or P.O. Route and Box No. 167 BARFIELD DRIVE S, SUITES 21 & 22				Company NAIC Number:	
City MARCO ISLAND		State Florida		ZIP Code 34145	
A3. Property Description (Lot and Block Numbers, Tax Parcel Number, Legal Description, etc.) FOLIO# 57190040004, MARCO BEACH, UNIT 5, TRACT A, PB 6, PGS 29-46, COLLIER COUNTY, FLORIDA					
A4. Building Use (e.g., Residential, Non-Residential, Addition, Accessory, etc.)				NON-RESIDENTIAL	
A5. Latitude/Longitude: Lat. N 25°55'55.37" Long. W 81°41'55.96"				Horizontal Datum: <input type="checkbox"/> NAD 1927 <input checked="" type="checkbox"/> NAD 1983	
A6. Attach at least 2 photographs of the building if the Certificate is being used to obtain flood insurance.					
A7. Building Diagram Number <u>1A</u>					
A8. For a building with a crawlspace or enclosure(s):					
a) Square footage of crawlspace or enclosure(s) <u>N/A</u> sq ft					
b) Number of permanent flood openings in the crawlspace or enclosure(s) within 1.0 foot above adjacent grade <u>N/A</u>					
c) Total net area of flood openings in A8.b <u>N/A</u> sq in					
d) Engineered flood openings? <input type="checkbox"/> Yes <input checked="" type="checkbox"/> No					
A9. For a building with an attached garage:					
a) Square footage of attached garage <u>N/A</u> sq ft					
b) Number of permanent flood openings in the attached garage within 1.0 foot above adjacent grade <u>N/A</u>					
c) Total net area of flood openings in A9.b <u>N/A</u> sq in					
d) Engineered flood openings? <input type="checkbox"/> Yes <input checked="" type="checkbox"/> No					
SECTION B - FLOOD INSURANCE RATE MAP (FIRM) INFORMATION					
B1. NFIP Community Name & Community Number MARCO ISLAND, CITY OF, 120426			B2. County Name COLLIER		B3. State Florida
B4. Map/Panel Number 12021C0837	B5. Suffix H	B6. FIRM Index Date 05/16/2012	B7. FIRM Panel Effective/ Revised Date 05/16/2012	B8. Flood Zone(s) AE	B9. Base Flood Elevation(s) (Zone AO, use Base Flood Depth) 8.0
B10. Indicate the source of the Base Flood Elevation (BFE) data or base flood depth entered in Item B9: <input type="checkbox"/> FIS Profile <input checked="" type="checkbox"/> FIRM <input type="checkbox"/> Community Determined <input type="checkbox"/> Other/Source: _____					
B11. Indicate elevation datum used for BFE in Item B9: <input type="checkbox"/> NGVD 1929 <input checked="" type="checkbox"/> NAVD 1988 <input type="checkbox"/> Other/Source: _____					
B12. Is the building located in a Coastal Barrier Resources System (CBRS) area or Otherwise Protected Area (OPA)? <input type="checkbox"/> Yes <input checked="" type="checkbox"/> No Designation Date: _____ <input type="checkbox"/> CBRS <input type="checkbox"/> OPA					

ELEVATION CERTIFICATE

OMB No. 1660-0008
Expiration Date: November 30, 2018

IMPORTANT: In these spaces, copy the corresponding information from Section A.			FOR INSURANCE COMPANY USE
Building Street Address (including Apt., Unit, Suite, and/or Bldg. No.) or P.O. Route and Box No. 167 BARFIELD DRIVE S, SUITES 21 & 22			Policy Number:
City MARCO ISLAND	State Florida	ZIP Code 34145	Company NAIC Number

SECTION C – BUILDING ELEVATION INFORMATION (SURVEY REQUIRED)

C1. Building elevations are based on: Construction Drawings* Building Under Construction* Finished Construction

*A new Elevation Certificate will be required when construction of the building is complete.

C2. Elevations – Zones A1–A30, AE, AH, A (with BFE), VE, V1–V30, V (with BFE), AR, AR/A, AR/AE, AR/A1–A30, AR/AH, AR/AO. Complete Items C2.a–h below according to the building diagram specified in Item A7. In Puerto Rico only, enter meters.

Benchmark Utilized: COL 11 1984 Vertical Datum: NAVD 1988

Indicate elevation datum used for the elevations in items a) through h) below.

NGVD 1929 NAVD 1988 Other/Source: _____

Datum used for building elevations must be the same as that used for the BFE.


Check the measurement used.


- a) Top of bottom floor (including basement, crawlspace, or enclosure floor) 9.21 feet meters
- b) Top of the next higher floor N/A feet meters
- c) Bottom of the lowest horizontal structural member (V Zones only) N/A feet meters
- d) Attached garage (top of slab) N/A feet meters
- e) Lowest elevation of machinery or equipment servicing the building (Describe type of equipment and location in Comments) 22.00 feet meters
- f) Lowest adjacent (finished) grade next to building (LAG) 8.6 feet meters
- g) Highest adjacent (finished) grade next to building (HAG) 9.0 feet meters
- h) Lowest adjacent grade at lowest elevation of deck or stairs, including structural support 8.9 feet meters

SECTION D – SURVEYOR, ENGINEER, OR ARCHITECT CERTIFICATION

This certification is to be signed and sealed by a land surveyor, engineer, or architect authorized by law to certify elevation information. I certify that the information on this Certificate represents my best efforts to interpret the data available. I understand that any false statement may be punishable by fine or imprisonment under 18 U.S. Code, Section 1001.

Were latitude and longitude in Section A provided by a licensed land surveyor? Yes No Check here if attachments.

Certifier's Name RICHARD J. EWING	License Number 5295
Title PSM	
Company Name COASTAL ENGINEERING CONSULTANTS, INC.	
Address 3106 SOUTH HORSESHOE DRIVE	
City NAPLES	State Florida
	ZIP Code 34104
Signature 	Date 08/17/2017
	Telephone (239) 643-2324



Copy all pages of this Elevation Certificate and all attachments for (1) community official, (2) insurance agent/company, and (3) building owner.

Comments (including type of equipment and location, per C2(e), if applicable)
CEC FILE NO. 17.032

C2.e) = A/C UNITS ARE LOCATED ON THE ROOF

BUILDING PHOTOGRAPHS

See Instructions for Item A6.

OMB No. 1660-0008
Expiration Date: November 30, 2018

ELEVATION CERTIFICATE

IMPORTANT: In these spaces, copy the corresponding information from Section A.			FOR INSURANCE COMPANY USE
Building Street Address (including Apt., Unit, Suite, and/or Bldg. No.) or P.O. Route and Box No. 167 BARFIELD DRIVE S, SUITES 21 & 22			Policy Number:
City MARCO ISLAND	State Florida	ZIP Code 34145	Company NAIC Number

If using the Elevation Certificate to obtain NFIP flood insurance, affix at least 2 building photographs below according to the instructions for Item A6. Identify all photographs with date taken; "Front View" and "Rear View"; and, if required, "Right Side View" and "Left Side View." When applicable, photographs must show the foundation with representative examples of the flood openings or vents, as indicated in Section A8. If submitting more photographs than will fit on this page, use the Continuation Page.



Photo One

Photo One Caption 08/17/2017 - FRONT VIEW



Photo Two

Photo Two Caption 08/17/2017 - VIEW LOOKING NORTH

BUILDING PHOTOGRAPHS

Continuation Page

OMB No. 1660-0008
Expiration Date: November 30, 2018

ELEVATION CERTIFICATE

IMPORTANT: In these spaces, copy the corresponding information from Section A.			FOR INSURANCE COMPANY USE
Building Street Address (including Apt., Unit, Suite, and/or Bldg. No.) or P.O. Route and Box No. 167 BARFIELD DRIVE S, SUITES 21 & 22			Policy Number:
City MARCO ISLAND	State Florida	ZIP Code 34145	Company NAIC Number

If submitting more photographs than will fit on the preceding page, affix the additional photographs below. Identify all photographs with: date taken; "Front View" and "Rear View"; and, if required, "Right Side View" and "Left Side View." When applicable, photographs must show the foundation with representative examples of the flood openings or vents, as indicated in Section A8.



Photo Three

Photo Three Caption 08/17/2017 - REAR VIEW


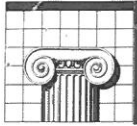


Photo Four

Photo Four Caption 08/17/2017 - VIEW LOOKING SOUTH



LETTER OF TRANSMITTAL

FISHER AND ASSOCIATES, LLC

2315 Belleair Road
 Clearwater, FL. 33764
 T: (727) 443-4436
 F: (727) 531-6653

City of Marco Island

50 Bald Eagle Drive
 Marco Island, FL 34145
 (239) 389-5059

ATTENTION: **Raul Perez**

DATE: 7 December 2017

JOB NUMBER: 216027 Marco Island Publix

SENT VIA:

- Hand Delivered Fed-Ex Other
 Regular Mail Courier FTP Upload

WE ARE SENDING YOU THE FOLLOWING DOCUMENTS:

COPIES	DATE	DESCRIPTION
3	12/07/17	Retail Building Renovation at Shops of Marco – Drawing Sets 24" x 36" signed and sealed permit drawings
3	12/07/17	Energy Calculations
1	12/07/17	Commercial – Addition / Alteration Permit Form
1	12/07/17	Required Plan Review Documents - Checklist Form
1	12/07/17	Elevation Certificate – signed and sealed

REMARKS:

Raul,
 Enclosed please find the permit submittal package for the retail renovation at Shops of Marco.
 This scope of work is for the Publix Liquor and adjacent retail space as well as the façade renovation of the existing center.

A General Contractor has not been selected yet. When this has been established, the selected General Contractor is to execute page #4 of the permit form (contractor's affidavit) and page #2 of the Required Plan Review Documents.

When the plans review fee has been established please let me know what it is and I will coordinate with the Owner's Representatives to obtain a check in that amount. I was unable to determine the fee, as the fire review fee was not listed.

CC: Michael Leeds
 CC: Paul Chisholm

Thank you,
 Danny Fisher
 Project Manager