

Disclaimer: Map is intended for reference only
No warranty for accuracy provided

Created By: GIS Section
Date: 3/13/2018
Time: 9:21:53 AM
Path: S:\Projects\USNG\2017_MapBooks\COLLIER\Index_Map\COLLIER.mxd

COLLIER USNG MAP BOOK

Datum = NAD 1983, 1,000-m USNG
Scale: 1:535,000

0 4.5 9 13.5 18 Kilometers

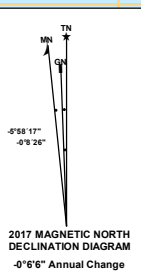
0 3 6 9 12 Miles






US National Grid
100,000-m Square ID







| | | |
|----|----|------|
| MK | NK | 2900 |
| MJ | NJ | 500 |

Grid Zone Designation
17R



-  INDEX PAGES
-  COUNTY BOUNDARY
-  STATE BOUNDARY





Storm Surge Zones

-  TROPICAL STORM
-  CATEGORY 1
-  CATEGORY 2
-  CATEGORY 3
-  CATEGORY 4
-  CATEGORY 5






Emergency Operation Centers

-  EMERGENCY OPERATIONS CENTER



Emergency Services

-  LAW ENFORCEMENT
-  FIRE STATION
-  EMERGENCY MEDICAL SERVICE
-  CALL CENTER









Correctional Facilities

-  CORRECTIONAL FACILITY
-  LOCAL CORRECTIONAL INSTITUTION
-  STATE CORRECTIONAL INSTITUTION
-  FEDERAL CORRECTIONAL INSTITUTION
-  JUVENILE CORRECTIONAL INSTITUTION

Education

-  PUBLIC SCHOOL
-  PRIVATE SCHOOLS
-  COLLEGE
-  DAY CARE

Community Resources

-  STATE GOVERNMENT FACILITY
-  LOCAL GOVERNMENT FACILITY
-  RELIEF AGENCY
-  ATTRACTION
-  STADIUM
-  LIBRARY
-  COMMUNITY CENTER
-  FAITH-BASED FACILITY




Hospitals

-  HOSPITAL
 -  HOSPITAL - ACUTE CARE
 -  HOSPITAL - PEDIATRIC
 -  HOSPITAL - TRAUMA
 -  HOSPITAL - VA
- Healthcare Facilities**
-  ASSISTED LIVING FACILITY
 -  AMBULATORY SURGICAL CENTER
 -  BIRTH CENTER
 -  CRISIS STABILIZATION UNIT
 -  END-STAGE RENAL DISEASE
 -  HOSPICE
 -  INTERMEDIATE CARE FACILITY
 -  RESIDENTIAL TREATMENT FACILITY
 -  RURAL HEALTH CLINIC
 -  TRANSITIONAL LIVING FACILITY
 -  SKILLED NURSING FACILITY
 -  ADULT FAMILY CARE HOME
 -  PUBLIC HEALTH OFFICE





Communications

-  RADIO COMMUNICATIONS TOWER
-  TELEVISION

MH/RV Parks

-  MH/RV PARK
-  MOBILE HOME PARK
-  RV PARK

Energy

-  NUCLEAR POWER PLANT
-  ELECTRIC POWER PLANT
-  ELECTRIC SUBSTATION
-  BULK FUEL STORAGE

Dam

-  DAM

PWS-Plants

-  PWS-PLANTS

Solid Waste Facility

-  SOLID WASTE FACILITY

Wastewater Facility

-  WASTEWATER FACILITY

Shelter

-  GENERAL

Shelter

-  SPECIAL NEEDS



Shelter

-  PET FRIENDLY





Transportation

-  AIRPORT
-  REST AREA
-  HELIPORT/HELIPAD
-  BUS TERMINAL
-  TUNNEL
-  COMMERCIAL PORTS
-  SEAPLANE BASE
-  RAIL FACILITY
-  BRIDGE
-  RAIL BRIDGE



Boat Ramps

-  BOAT RAMP
-  MARINA

Logistics

-  DISASTER RECOVERY CENTER
-  DISASTER RECOVERY CENTER-MOBILE
-  LOGISTICAL STAGING AREA
-  POINT OF DISTRIBUTION

Military

-  COAST GUARD
-  NATIONAL GUARD

Disclaimer: Map is intended for reference only
No warranty for accuracy provided

Created By: GIS Section

Requested By:

Date: 9/4/2014

Time: 4:17:49 PM

Path: S:\Projects\USNG\Legend_Page\LEGEND_PAGE_MASTERSITE.mxd

LEGEND PAGE

USNG MAP BOOK



FLORIDA DIVISION
OF EMERGENCY
MANAGEMENT

84

85

61

62

ISLE OF CAPRI FIRE STATION 90

MARCO PRESBYTERIAN CHURCH

MARCO PRESBYTERIAN CHURCH

COLLIER

MARCO ISLAND FIRE STATION 51

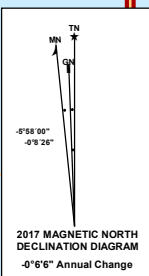
SAINT MARKS EPISCOPAL CHURCH

SAINT MARKS EPISCOPAL CHURCH

MARCO LUTHERAN CHURCH

MARCO ISLAND VETERANS PARK

STARS & STRIPES LEARNING CENTER

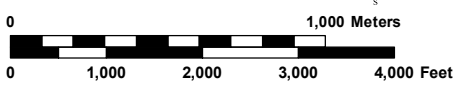


Disclaimer: Map is intended for reference only
No warranty for accuracy provided

| |
|--|
| US National Grid 100,000-m Square ID MJ |
| Grid Zone Designation 17R |

Created By: GIS Section
Date: 3/13/2018
Time: 2:42:54 PM
Path: S:\Projects\USNG\2017_MapBooks\COLLIER\MapBook_PDFs\COLLIER.mxd

USNG Page: 17R MJ 24 70
Local Page: 84
Scale: 1:24,000



108

109

110

75

COLLIER

74

74

73

73

84

85

86

72

72

MARCO ISLAND FIRE STATION 51

SAINT MARKS EPISCOPAL CHURCH

SAINT MARKS EPISCOPAL CHURCH

S & STRIPES LEARNING CENTER

71

71

2870

2870

62

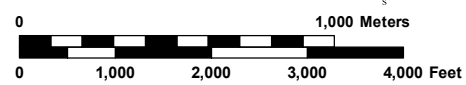
63

Disclaimer: Map is intended for reference only
No warranty for accuracy provided

| |
|--|
| US National Grid 100,000-m Square ID MJ |
| Grid Zone Designation 17R |

Created By: GIS Section
Date: 3/13/2018
Time: 2:43:15 PM
Path: S:\Projects\USNG\2017_MapBooks\COLLIER\MapBook_PDFs\COLLIER.mxd

USNG Page: 17R MJ 28 70
Local Page: 85
Scale: 1:24,000



432000m E

33

34

35

36

2875000m N

109

110

111

75

74

73

72

71

2870

Marco Island Executive Airport

Stuyvesant Creek

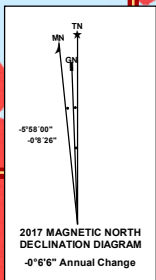
Addison Bay

COLLIER

63

Big Marco River

64



Disclaimer: Map is intended for reference only
No warranty for accuracy provided

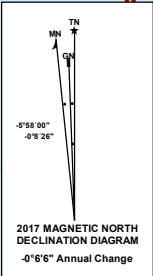
| |
|--|
| US National Grid 100,000-m Square ID MJ |
| Grid Zone Designation 17R |

Created By: GIS Section
Date: 3/13/2018
Time: 2:43:43 PM

Path: S:\Projects\USNG\2017_MapBooks\COLLIER\MapBook_PDFs\COLLIER.mxd

USNG Page: 17R MJ 32 70
Local Page: 86
Scale: 1:24,000



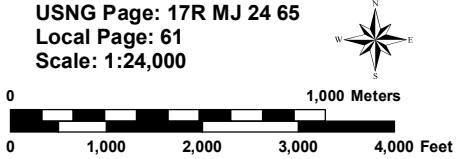


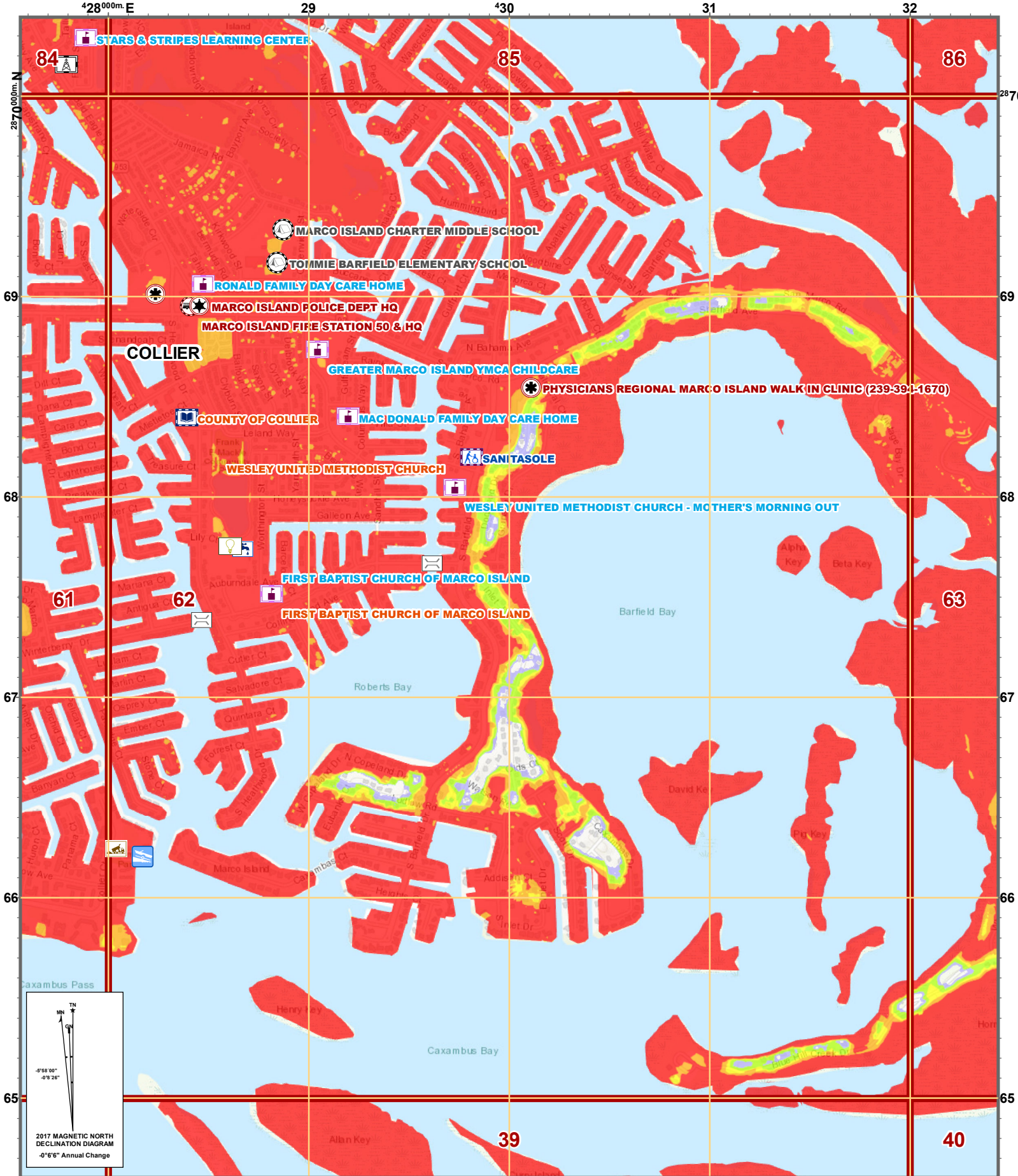
Disclaimer: Map is intended for reference only
No warranty for accuracy provided

| |
|---|
| US National Grid 100,000-m. Square ID MJ |
| Grid Zone Designation 17R |

Created By: GIS Section
Date: 3/13/2018
Time: 2:33:20 PM
Path: S:\Projects\USNG\2017_MapBooks\COLLIER\MapBook_PDFs\COLLIER.mxd

USNG Page: 17R MJ 24 65
Local Page: 61
Scale: 1:24,000





428000m E 29 430 31 32

2870000m N

69

68

67

66

65

84

85

86

61

62

63

39

40

STARS & STRIPES LEARNING CENTER

MARCO ISLAND CHARTER MIDDLE SCHOOL

TOMMIE BARFIELD ELEMENTARY SCHOOL

RONALD FAMILY DAY CARE HOME

MARCO ISLAND POLICE DEPT HQ

MARCO ISLAND FIRE STATION 50 & HQ

COLLIER

GREATER MARCO ISLAND YMCA CHILDCARE

PHYSICIANS REGIONAL MARCO ISLAND WALK-IN CLINIC (239-394-1670)

COUNTY OF COLLIER

MAC DONALD FAMILY DAY CARE HOME

WESLEY UNITED METHODIST CHURCH

SANITASOLE

WESLEY UNITED METHODIST CHURCH - MOTHER'S MORNING OUT

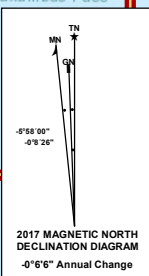
FIRST BAPTIST CHURCH OF MARCO ISLAND

FIRST BAPTIST CHURCH OF MARCO ISLAND

Barfield Bay

Roberts Bay

Caxambus Bay



Disclaimer: Map is intended for reference only
No warranty for accuracy provided

| |
|--|
| US National Grid 100,000-m Square ID MJ |
| Grid Zone Designation 17R |

Created By: GIS Section
Date: 3/13/2018
Time: 2:33:39 PM
Path: S:\Projects\USNG\2017_MapBooks\COLLIER\MapBook_PDFs\COLLIER.mxd

USNG Page: 17R MJ 28 65
Local Page: 62
Scale: 1:24,000



432000m E

33

34

35

36

2870000m N

85

86

87

2870

COLLIER

Big Marco River

Goodland Bay

San Marco Rd

Drop Anchor Mobile Home Park

MARGOOD HARBOR PARK

Goodland

62

63

64

Ten Thousand Islands

Blue Hill Bay

Blue Hill Creek

Coon Key Pass

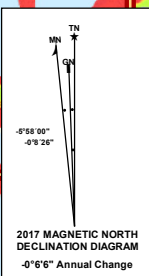
Hors Island

40

Ramsey Key

Neal Key

41

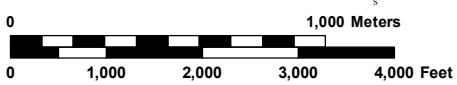


Disclaimer: Map is intended for reference only
No warranty for accuracy provided

| |
|---|
| US National Grid 100,000-m Square ID |
| MJ |
| Grid Zone Designation |
| 17R |

Created By: GIS Section
Date: 3/13/2018
Time: 2:34:02 PM
Path: S:\Projects\USNG\2017_MapBooks\COLLIER\MapBook_PDFs\COLLIER.mxd

USNG Page: 17R MJ 32 65
Local Page: 63
Scale: 1:24,000



24000m E

25

26

27

28

2865000m N

61

62

65

COLLIER

64

64

63

63

38

39

62

62

61

61

2860

2860

17

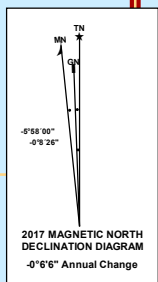
24

25

26

27

28



Disclaimer: Map is intended for reference only
No warranty for accuracy provided

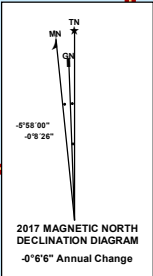
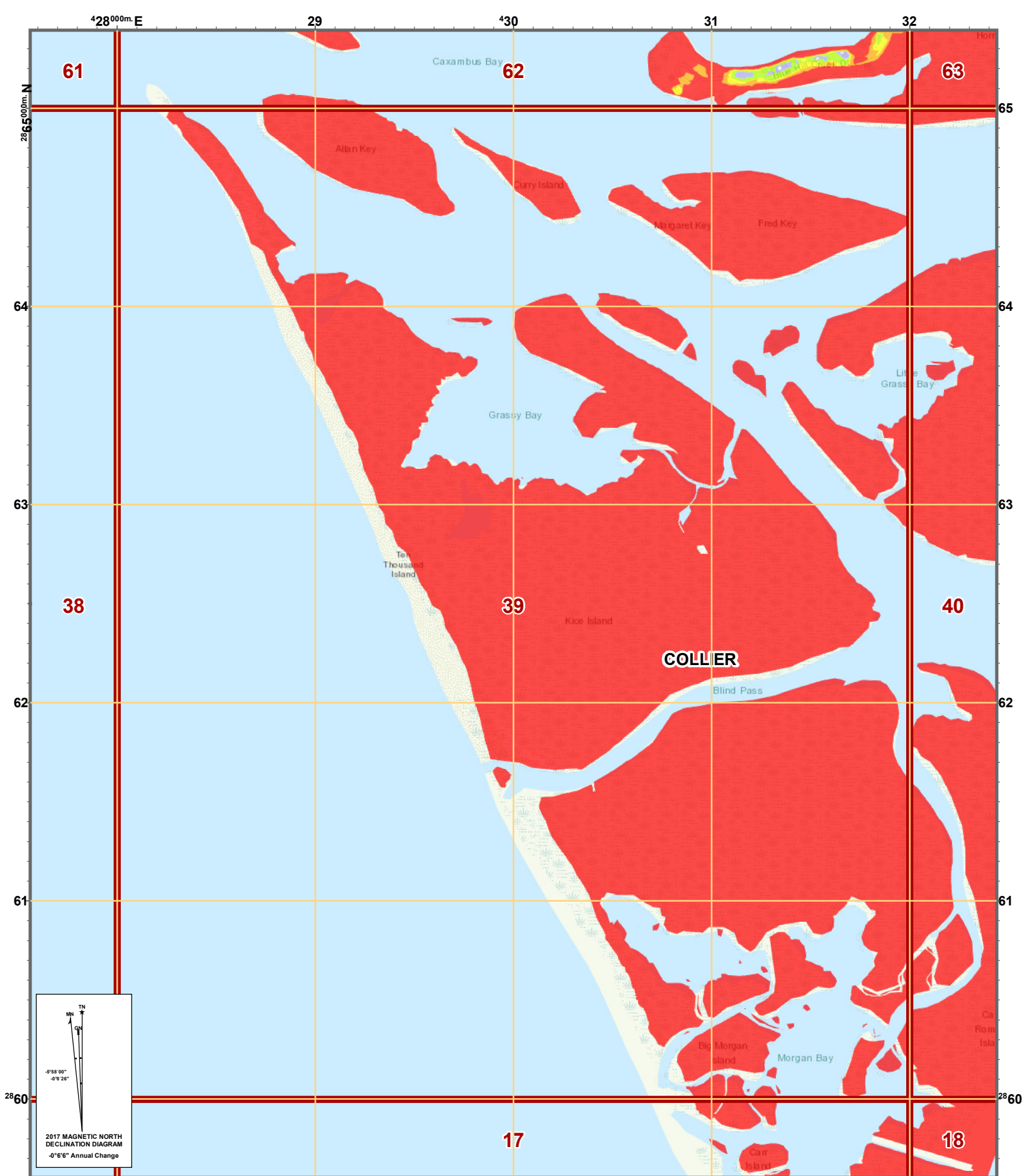
| |
|--|
| US National Grid 100,000-m Square ID MJ |
| Grid Zone Designation 17R |

Created By: GIS Section
Date: 3/13/2018
Time: 2:24:05 PM

Path: S:\Projects\USNG\2017_MapBooks\COLLIER\MapBook_PDFs\COLLIER.mxd

USNG Page: 17R MJ 24 60
Local Page: 38
Scale: 1:24,000



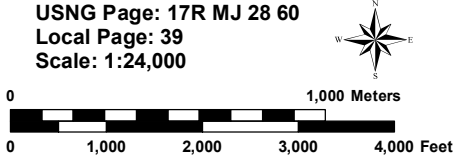


Disclaimer: Map is intended for reference only
No warranty for accuracy provided

| |
|--|
| US National Grid 100,000-m Square ID MJ |
| Grid Zone Designation 17R |

Created By: GIS Section
Date: 3/13/2018
Time: 2:24:25 PM
Path: S:\Projects\USNG\2017_MapBooks\COLLIER\MapBook_PDFs\COLLIER.mxd

USNG Page: 17R MJ 28 60
Local Page: 39
Scale: 1:24,000



432000m E

33

34

35

36

2865000m N

62

63

64

65

64

64

63

63

39

40

41

62

62

61

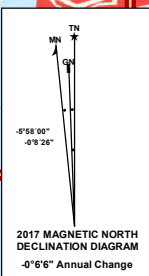
61

2860

2860

18

COLLIER



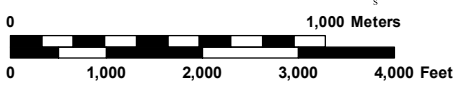
Disclaimer: Map is intended for reference only
No warranty for accuracy provided

US National Grid
100,000-m Square ID
MJ

Grid Zone Designation
17R

Created By: GIS Section
Date: 3/13/2018
Time: 2:24:48 PM
Path: S:\Projects\USNG\2017_MapBooks\COLLIER\MapBook_PDFs\COLLIER.mxd

USNG Page: 17R MJ 32 60
Local Page: 40
Scale: 1:24,000



36 000m E

37

38

39

40

63

COLLIER

64

65

Shell Key

28 65 000m N

65

64

64

63

63

40

41

42

62

62

61

61

28 60

28 60

19

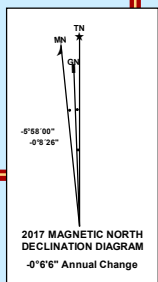
36

37

38

39

40



Disclaimer: Map is intended for reference only
No warranty for accuracy provided

US National Grid
100,000-m Square ID
MJ

Grid Zone Designation
17R

USNG Page: 17R MJ 36 60
Local Page: 41
Scale: 1:24,000

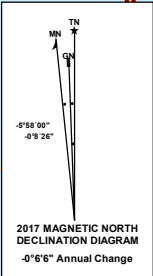
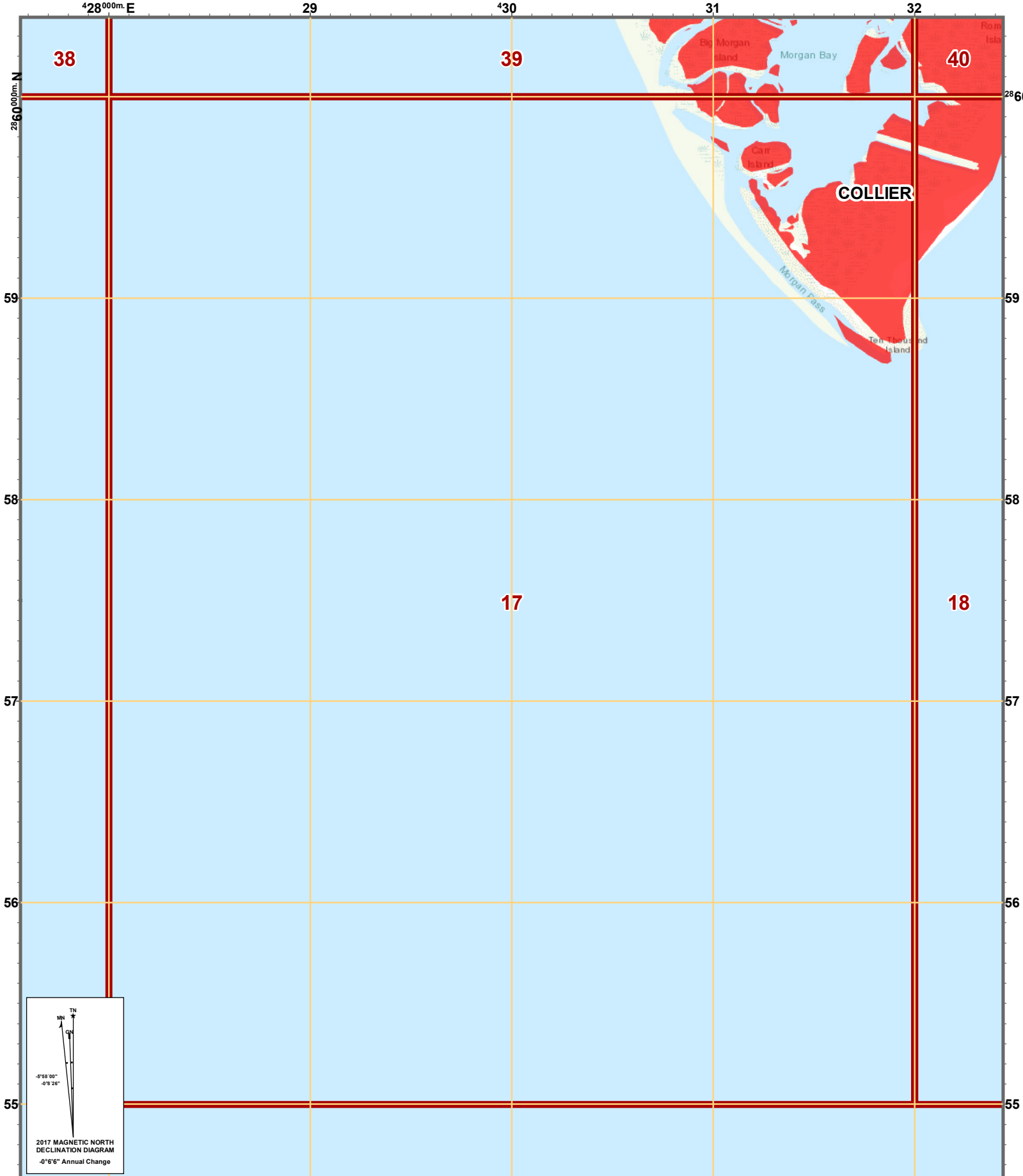


FLORIDA DIVISION OF EMERGENCY MANAGEMENT

Created By: GIS Section
Date: 3/13/2018
Time: 2:25:11 PM

Path: S:\Projects\USNG\2017_MapBooks\COLLIER\MapBook_PDFs\COLLIER.mxd





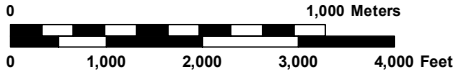
Disclaimer: Map is intended for reference only
No warranty for accuracy provided

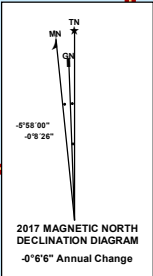
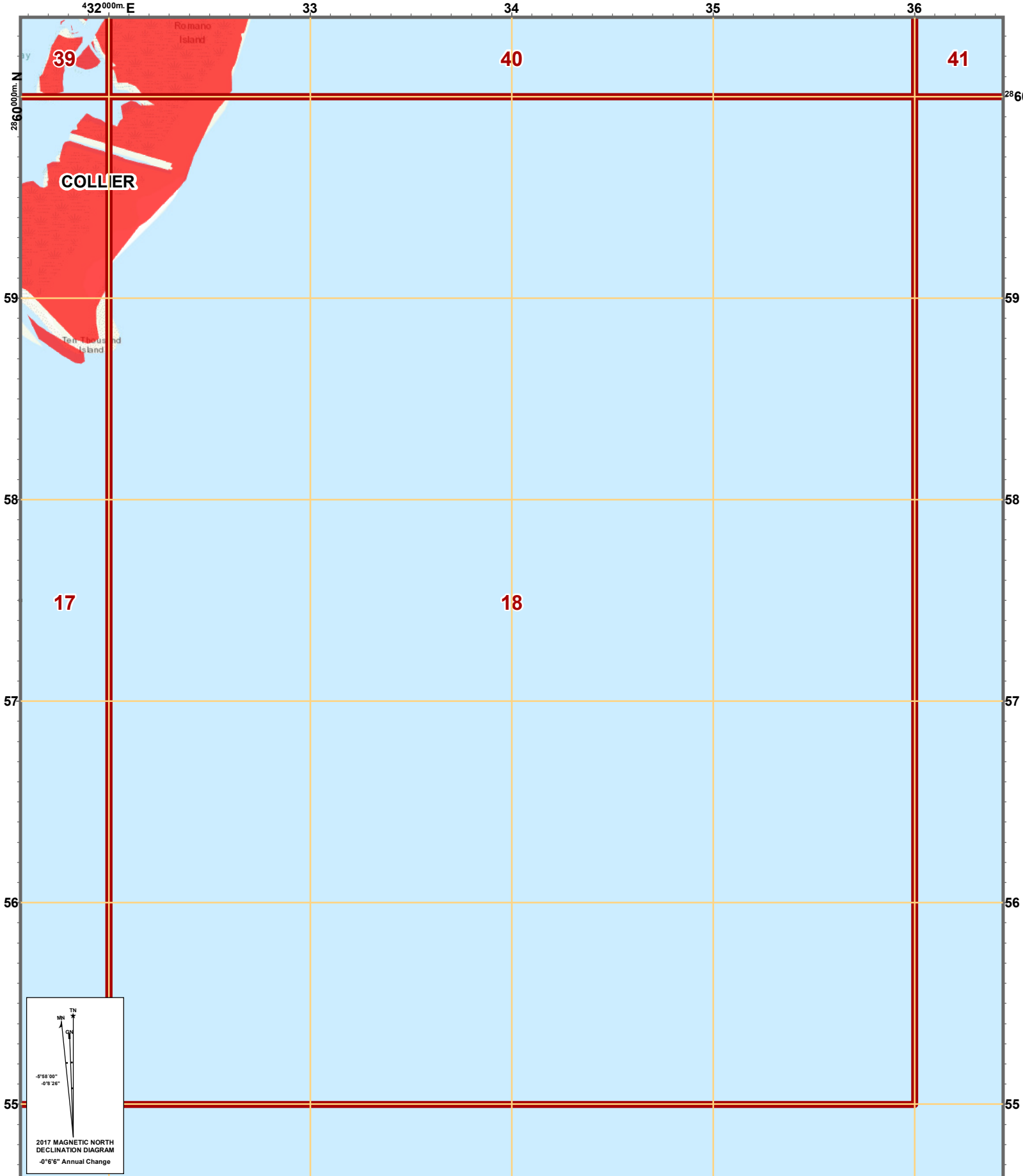
| |
|---|
| US National Grid 100,000-m Square ID MJ |
| Grid Zone Designation 17R |

Created By: GIS Section
Date: 3/13/2018
Time: 2:16:04 PM

Path: S:\Projects\USNG\2017_MapBooks\COLLIER\MapBook_PDFs\COLLIER.mxd

USNG Page: 17R MJ 28 55
Local Page: 17
Scale: 1:24,000





Disclaimer: Map is intended for reference only
No warranty for accuracy provided

| |
|--|
| US National Grid 100,000-m. Square ID MJ |
| Grid Zone Designation 17R |

Created By: GIS Section
Date: 3/13/2018
Time: 2:16:26 PM

Path: S:\Projects\USNG\2017_MapBooks\COLLIER\MapBook_PDFs\COLLIER.mxd

USNG Page: 17R MJ 32 55
Local Page: 18
Scale: 1:24,000

