











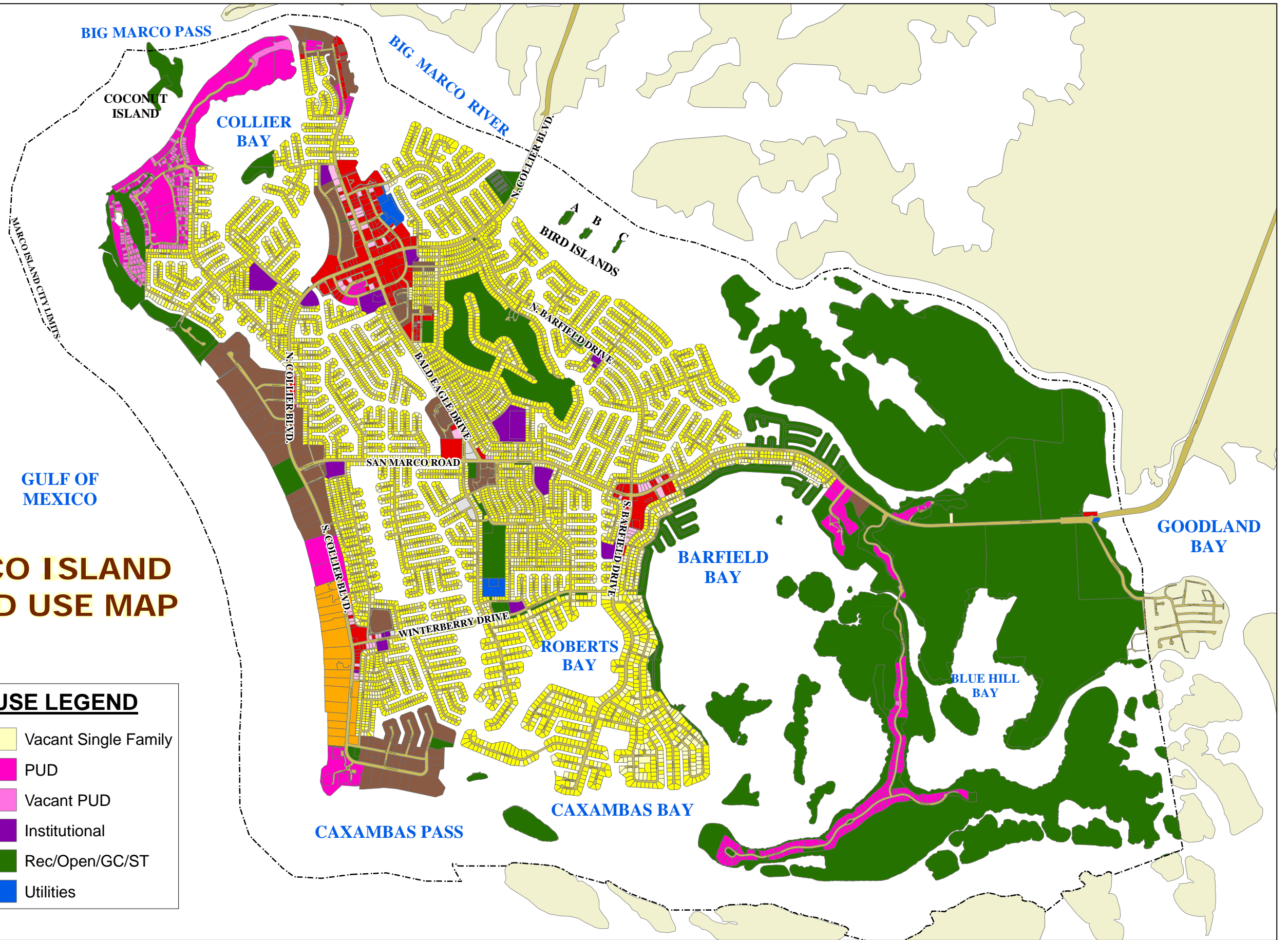


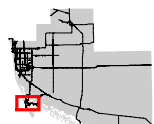
CITY OF MARCO ISLAND CURRENT LAND USE MAP

CURRENT LAND USE LEGEND

	Commercial		Vacant Single Family
	Vacant Commercial		PUD
	Government		Vacant PUD
	Multi-family		Institutional
	Residential Tourist		Rec/Open/GC/ST
	Single Family		Utilities



CITY OF MARCO ISLAND GEOGRAPHIC INFORMATION SYSTEM



City of Marco Island
Community Development Department
GIS Section
50 Bald Eagle Drive
Marco Island, FL 34145
(239) 389-5000

Map Revised: 08/17/2005
Map File: M:\gisprojects\LandUse\LandUse11-04.mxd

DISCLAIMER NOTICE

THE CITY OF MARCO ISLAND
AND
THE OFFICE OF THE COLLIER COUNTY PROPERTY APPRAISER
BOTH DISCLAIM ANY LIABILITY FOR INFORMATION PROVIDED HEREIN
AND DO NOT WARRANT THE ACCURACY OF THIS INFORMATION
COPYRIGHT © 2002 COLLIER COUNTY PROPERTY APPRAISER'S OFFICE
REPRODUCTION SPECIFICALLY PROHIBITED

