













CITY OF MARCO ISLAND FUTURE LAND USE MAP

FUTURE LAND USE LEGEND

 LOW DENSITY RESIDENTIAL 0-4 UNITS PER ACRE	 VILLAGE COMMERCIAL
 MEDIUM DENSITY RESIDENTIAL 0-6 UNITS PER ACRE	 COMMUNITY COMMERCIAL
 HIGH DENSITY RESIDENTIAL 0-16 UNITS PER ACRE	 TOWN CENTER / MIXED USE
 RESORT / RESIDENTIAL 0-16 UNITS PER ACRE 0-26 HOTEL/MOTEL UNITS	 HEAVY COMMERCIAL
 COMMUNITY FACILITY	 PRESERVATION / CONSERVATION - Private
 PLANNED UNIT DEVELOPMENT	 PRESERVATION / CONSERVATION - Public

* The areas designated on the City of Marco Island FLUM as PUD represent existing Planned Unit Developments. The PUD's designated on the City's FLUM preceded adoption of the City of Marco Island Comprehensive Plan, and hence were reviewed and found consistent with the applicable growth management plan in effect at the time of their final approval.

Adopted By City Council: 02/27/2007
Map Revised: 02/27/2007

CITY OF MARCO ISLAND GEOGRAPHIC INFORMATION SYSTEM

DISCLAIMER NOTICE
THE CITY OF MARCO ISLAND
DISCLAIMS ANY LIABILITY FOR INFORMATION PROVIDED HEREIN
AND DOES NOT WARRANT THE ACCURACY OF THIS INFORMATION

Created By: Don Blalock
Dept: Community Development
Created: 12/18/2006
Revised: 02/28/2007
File: M:\gis\projects\LandUse\FutureLandUse
FutureLandUse_Adopted_02-27-2007.mxd

