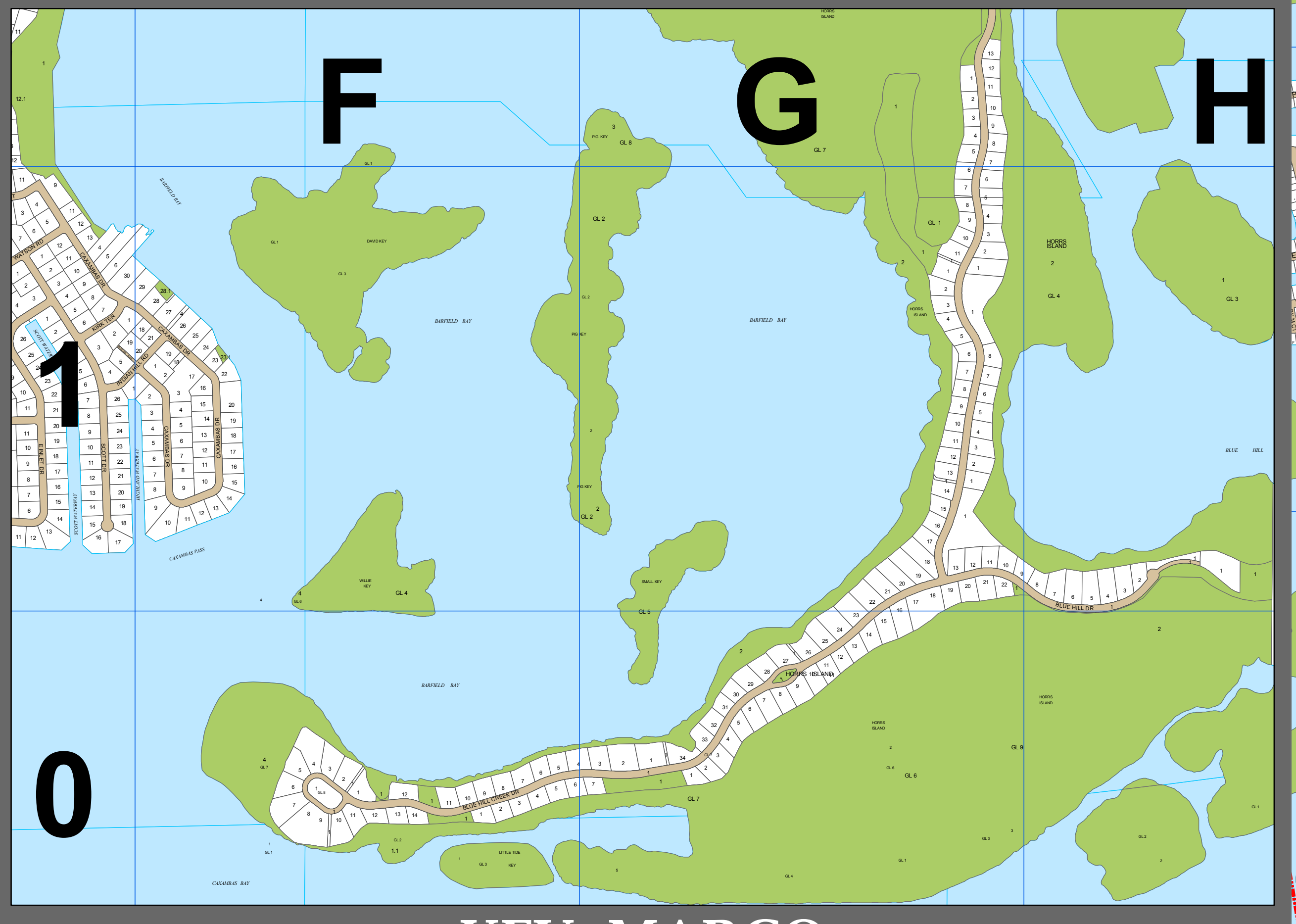
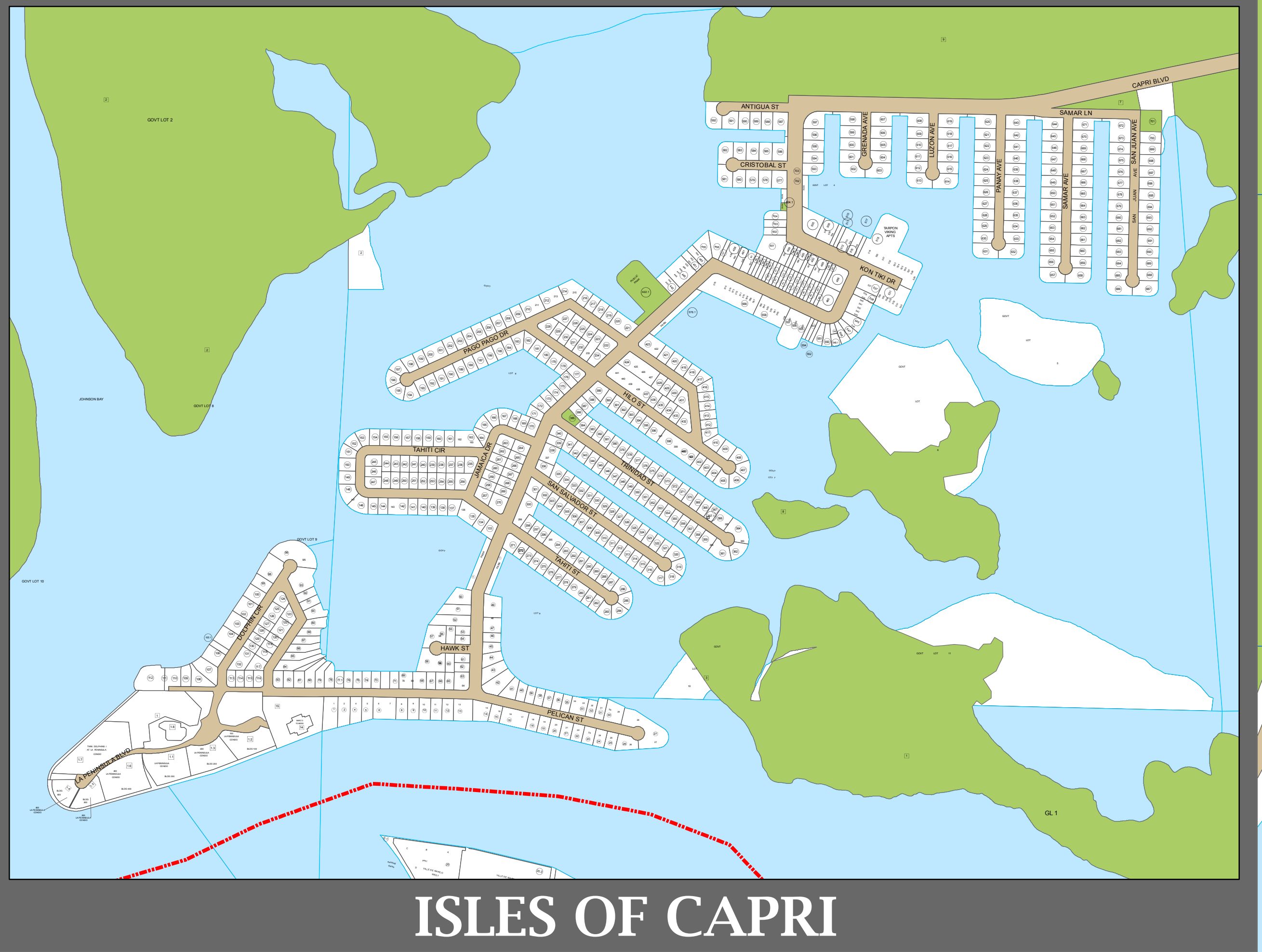
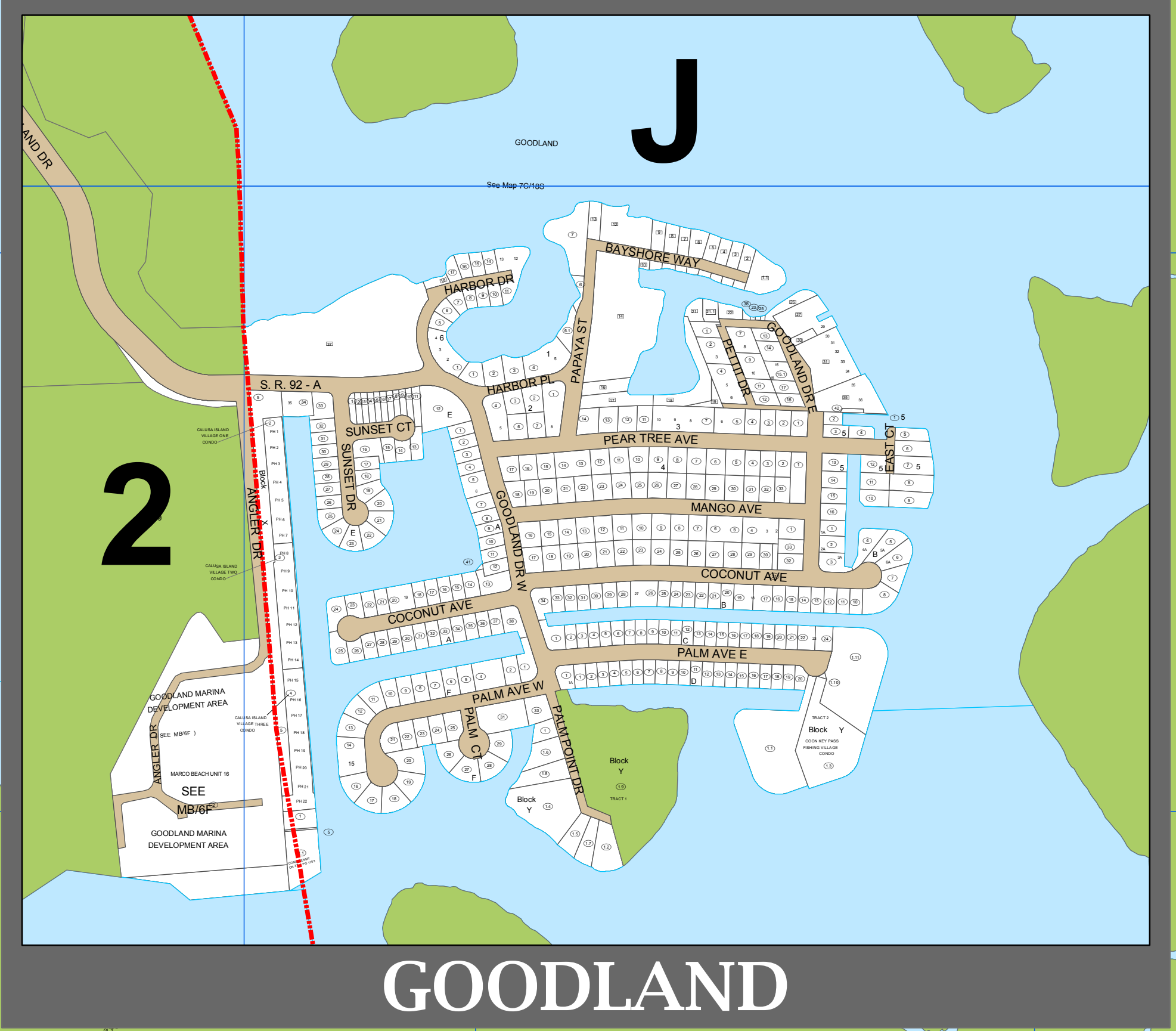


MARCO ISLAND STREET INDEX

1ST ST	2ND ST	3RD ST	4TH ST	5TH ST	6TH ST	7TH ST	8TH ST	9TH ST	10TH ST
11TH ST	12TH ST	13TH ST	14TH ST	15TH ST	16TH ST	17TH ST	18TH ST	19TH ST	20TH ST
21ST ST	22ND ST	23RD ST	24TH ST	25TH ST	26TH ST	27TH ST	28TH ST	29TH ST	30TH ST
31ST ST	32ND ST	33RD ST	34TH ST	35TH ST	36TH ST	37TH ST	38TH ST	39TH ST	40TH ST
41ST ST	42ND ST	43RD ST	44TH ST	45TH ST	46TH ST	47TH ST	48TH ST	49TH ST	50TH ST
51ST ST	52ND ST	53RD ST	54TH ST	55TH ST	56TH ST	57TH ST	58TH ST	59TH ST	60TH ST
61ST ST	62ND ST	63RD ST	64TH ST	65TH ST	66TH ST	67TH ST	68TH ST	69TH ST	70TH ST
71ST ST	72ND ST	73RD ST	74TH ST	75TH ST	76TH ST	77TH ST	78TH ST	79TH ST	80TH ST
81ST ST	82ND ST	83RD ST	84TH ST	85TH ST	86TH ST	87TH ST	88TH ST	89TH ST	90TH ST
91ST ST	92ND ST	93RD ST	94TH ST	95TH ST	96TH ST	97TH ST	98TH ST	99TH ST	100TH ST



CITY OF MARCO ISLAND

Legend

- City Limits
- Recreational/Govt./Open
- Roadways
- Lakes
- Parcels

SCALE
1:8,900

0 0.2 0.4 0.8 Miles

DISCLAIMER
Both the City of Marco Island and the Office of the Collier County Property Appraiser
disclaim any liability for the information provided herein and do not warrant the
accuracy or completeness of this information.
All information herein is for reference only.
Zoning information is currently under review and subject to change.

SOURCE: CITY OF MARCO ISLAND GIS
CREATED: 08/20/2004
REVISED: 03/18/2009
FILE: M:\gis\projects\PublicRequests\1\MarcoMap36x48Wall_LotBlock.mxd

7
6
5
4
3
2
1

A B C D E F G H I J

