

**RESOLUTION NO. 98-29**

**A RESOLUTION OF INTENT TO PARTICIPATE IN THE  
NATIONAL FLOOD INSURANCE PROGRAM**

WHEREAS, certain areas of the City of Marco Island are subject to periodic flooding, or flood-related erosion, causing serious damage to properties within these areas; and

WHEREAS, relief is available in the form of Federally guaranteed flood insurance as authorized by the National Flood Insurance Act of 1968; and

WHEREAS, the City Council for the City of Marco Island desires to enter into the National Flood Insurance Program to provide property owners the opportunity to protect their property through guaranteed flood insurance; and

WHEREAS, it is the intent of this Council to require the recognition and evaluation of flood, or flood-related erosion hazards in all official actions relating to the land use Building Construction, Repair, and Remodeling in areas having these hazards; and

~~WHEREAS, this body has the legal authority to adopt land use and control measures to reduce future flood losses pursuant to Chapter 166, Florida Statutes.~~

NOW, THEREFORE, BE IT RESOLVED, that this Council hereby:

Assures the Federal Insurance Administration that it will enact as necessary, and maintain in force in those areas having flood, or flood-related erosion hazards, adequate land use and control measures with effective enforcement provisions consistent with the Criteria set forth in Parts 59, 60, and 65 of the National Flood Insurance Program Regulations (CFR44); and

Vests the Chief Building Official with the responsibility, authority and means to:

- a) Assist the Administrator, as requested in delineation of the limits of the area having specific flood, or flood-related erosion hazards.
- b) Provide such information as the Administrator may request concerning present uses and occupancy of the flood plain, or flood-related erosion areas.
- c) Cooperate with Federal, State, and local agencies and private firms which undertake to study, survey, map, and identify flood plain, or flood-related erosion areas, and cooperate with neighboring communities with respect to management of adjoining flood plain, and/or flood-related erosion areas in order to prevent aggravation of existing hazards.

- d) Upon occurrence, notify the Administrator, in writing, whenever the boundaries of the Community have been modified by annexation or the community has otherwise assumed or no longer has authority to adopt and enforce flood plain management regulations for a particular area. In order that all Flood Hazard Boundary Maps and Flood Insurance Rate Maps accurately represent the Community's boundaries, include within such notification a copy of a map of the community suitable for reproduction, clearly delineating the new corporate limits or new area for which the community has assumed or relinquished flood plain management regulatory authority.


Appoints the Chief Building Official to maintain for public inspection and to furnish upon request for the determination of applicable flood insurance risk premium rates within all areas having special flood hazards identified on a Flood Hazard Boundary Map or Flood Insurance Rate Map, any certificates of flood-proofing, and information on the elevation (in relation to mean sea level) of the level of the lowest flood (including basement) of all new or substantially improved structures, and include whether or not such structures include a basement, and if the structures have been flood-proofed;


Agrees to take such other official action as may be reasonably necessary to carry out the objectives of the program.

THIS RESOLUTION shall become effective upon its adoption.


Passed in open and regular session of the City Council of the City of Marco Island, Florida, this 21st day of September, 1998.

Attest:

  
\_\_\_\_\_  
A. William Moss  
City Manager/City Clerk

  
\_\_\_\_\_  
Harry Cowin, Chairman

Approved as to Form  
and Legal Sufficiency

  
\_\_\_\_\_  
Kenneth B. Cuyler  
City Attorney